



Ingleton Waterfalls Trail

www.ingletonwaterfallstrail.co.uk

THE TRAIL

TAKE A WALK IN A

Waterfall Wonderland



The four and a half mile Ingleton Waterfalls Trail boasts some of the most spectacular waterfall and oak woodland scenery in the UK, truly encapsulating nature at its best.

As a year-round attraction, you will have abundant opportunities to view seasonal landscapes and to experience a walk in a waterfall wonderland, whatever the weather.

Ingleton Waterfalls Trail is an ideal day out amongst unspoilt surroundings for family and friends, and an opportunity for educational visitors to explore nature and geological features including Thornton Force that falls 14 metres over limestone.

With rare and interesting plants and wildlife and its importance as a geological site, much of the Ingleton Waterfalls Trail has been designated as a Site of Special Scientific Interest by Natural England.

Geology & Ecology Trail Guide

Want to know more about the beautiful landscape at the Ingleton Waterfalls Trail? A self guided tour is available to download. Numbered marker posts around the trail identify areas of interest and the guide provides details on the geology and ecology in that location.



Scan to download
Geology & Ecology
Trail Guide.

Download before you start the walk, as mobile data is not available around the trail.

USEFUL VISITOR INFORMATION

Terrain and Accessibility

This is a strenuous walk with a large number of steps along the full route, the trail follows a well defined path and is unsuitable for wheelchairs and pushchairs. Sections of the path are uneven and can be slippery at times.

Your Safety

The Trail passes through areas that are dangerous if you leave the path. The path rises to 300m above sea level at the highest point and at times of inclement weather we recommend visitors have appropriate waterproof clothing.

To ensure enjoyment of the Trail please follow our guidelines;

- **PATHS** – Keep to the main path and take extra care at times of year when the paths may be slippery.
- **CHILDREN** – Make sure children are properly supervised.
- **SIGNS** – Read and follow all signs.
- **DOGS** – Keep your dog on a lead at all times.
- **CLOTHING** – Wear suitable warm clothing including waterproof coat and trousers.
- **FOOTWEAR** – Wear suitable strong footwear with good grip eg. Walking boots.

IN CASE OF AN EMERGENCY PLEASE CALL 999.

Information

- Do not leave valuables in your car
- No campfires or barbecues allowed
- No swimming in the river

Children's Activity Challenge

Activity packs are available from the ticket office. The pack includes an activity sheet and pencil, with 10 rubbing posts to find, word search and quiz questions to complete. Hand in the completed sheet at the ticket office to claim your prize.

Facilities

- Toilets at Broadwood Car Park and half-way round at Falls Park
- Litter collection points at Broadwood Car Park and Falls Park
- Picnic areas at various points around the trail
- Limited free parking for ticket holders
- Free Wi-Fi points at Broadwood Car Park and Falls Park
- Electric Vehicle Charging Points at Broadwood Car Park

ADMISSION PRICES 2025

Adult Ticket £11.00 16years & over

Child Ticket £5.50 under 16 years

Children's Activity Challenge £2.00

P Limited free parking is available for ticket holders

ENTRY TIMES

	Opening Time	Last Entry
January 1st – February 28th:	9:00am	2:30pm
March 1st – March 31st:	9:00am	4:00pm
April 1st – August 31st:	9:00am	7:00pm
September 1st – October 31st:	9:00am	4:00pm
November 1st – December 31st:	9:00am	2:30pm

You should allow between two and a half and four hours to complete, depending on your fitness levels and whether you are walking or strolling.

Please note that for safety reasons the trail closes in extreme weather conditions (please ring the ticket office for further information).

CONTACT US

If you have any questions about the Ingleton Waterfalls Trail either before, during or after your visit, please feel free to contact us.

Telephone: Ticket Office: 01524 241 930

Website: www.ingletonwaterfallstrail.co.uk

Email: info@ingletonwaterfallstrail.co.uk



Scan for latest information



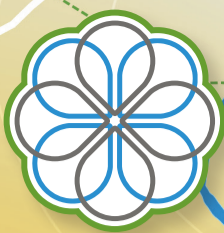
Printed on Carbon Captured paper

OUR LOCATION

Ingleton Waterfalls Trail is located on the edge of the village of Ingleton, in the heart of the Yorkshire Dales. It can be found at:



Broadwood Entrance, Ingleton, Carnforth LA6 3ET.

Ingleton Waterfalls Trail is the trading name of Ingleton Scenery Company Limited.
Registered Office: The New Ship, Mill Bridge, Skipton, North Yorkshire, BD23 1NJ.
Company Registration No: 3410287. VAT Registration No: 698 / 3345 / 83



Ingleton Waterfalls Trail

- ● ● ● ● MAIN ROUTE
- ● ● ● ● ALTERNATIVE PATH






FALLS PARK

- ☕ SNACKS & DRINKS
- 🚻 TOILETS
- ♻️ LITTER
- 🚐 MOTORHOME PITCHES
- 🏕️ CAMPING
- 🏠 HOLIDAY LODGES

1 BROADWOOD CAR PARK

- 🅅 PARKING
- 🚻 TOILETS
- ☕ SNACKS & DRINKS
- 🎫 TICKET OFFICE
- ♻️ LITTER



REFRESHMENTS

Visit our website for opening times and the menu.

1 BROADWOOD REFRESHMENT KIOSK

Falls Café at Broadwood car park is currently being refurbished. We hope to reopen in Spring 2025.

5 FALLS PARK REFRESHMENT KIOSK

The kiosk has a picnic area with views of Ingleborough.

Circular Trail
Approximately 4½ miles
Time required
2½ to 4 hours